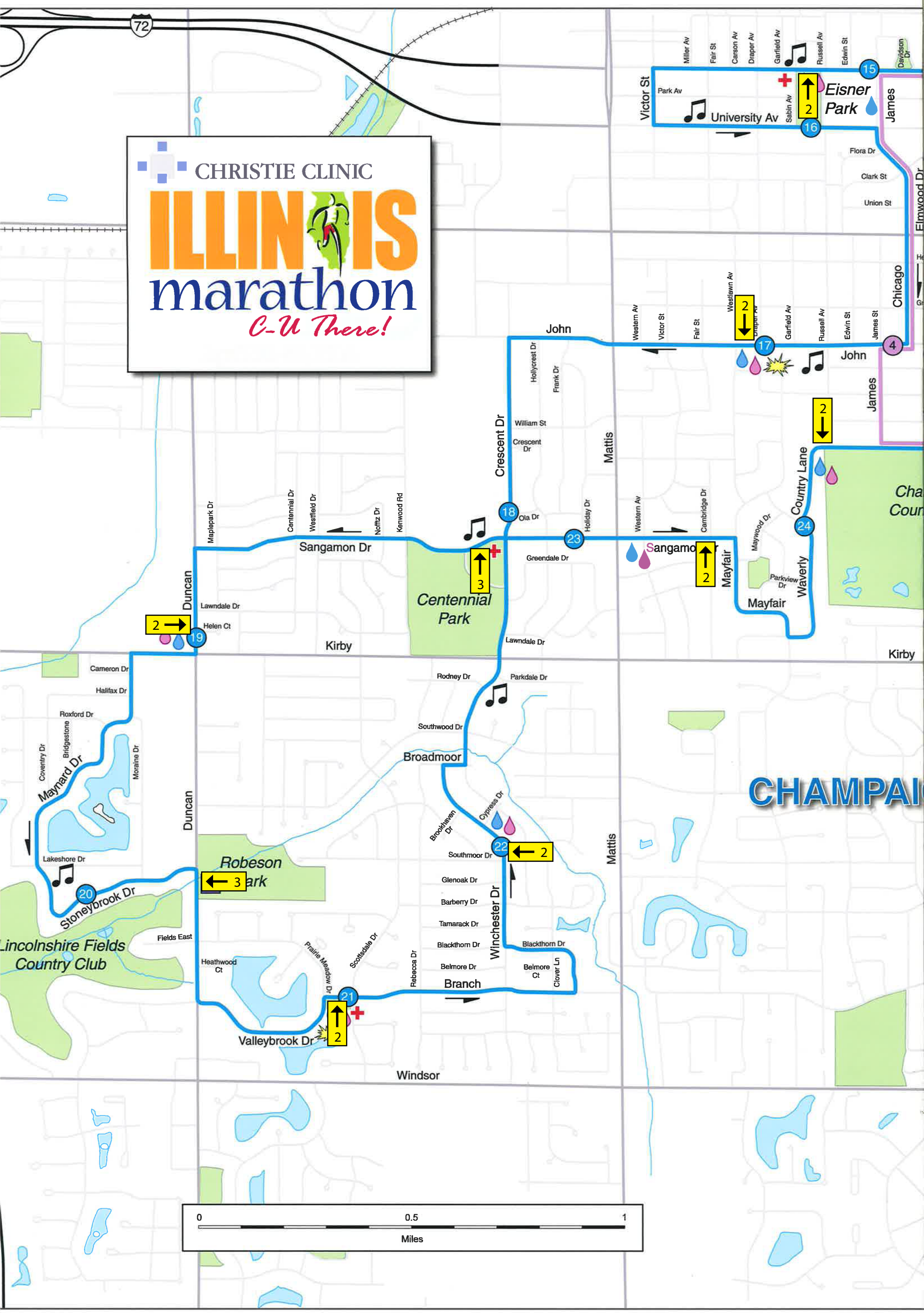
CHRISTIE CLINIC
ILLINOIS marathon
C-U There!
72
Victor St
Miller Av
Fair St
Carson Av
Draper Av
Garfield Av
Russell Av
Edwin St
Davidson Dr
Park Av
University Av
Sabin Av
Eisner Park
James
Flora Dr
Clark St
Union St
Elmwood Dr
Chicago
Westlawn Av
Western Av
Victor St
Fair St
Draper Av
Garfield Av
Russell Av
Edwin St
James St
John
Hollycrest Dr
Frank Dr
Crescent Dr
William St
Crescent Dr
Mattis
James
Country Lane
Maplepark Dr
Centennial Dr
Westfield Dr
Nofftz Dr
Kenwood Rd
Sangamon Dr
Ola Dr
Holiday Dr
Western Av
Cambridge Dr
Greendale Dr
Sangamon
Maywood Dr
Mayfair
Parkview Dr
Waverly
Mayfair
Duncan
Lawndale Dr
Helen Ct
Centennial Park
Kirby
Lawndale Dr
Kirby
Cameron Dr
Halifax Dr
Roxford Dr
Rodney Dr
Parkdale Dr
Southwood Dr
Broadmoor
Coventry Dr
Bridgestone
Maynard Dr
Moraine Dr
Duncan
Brookhaven Dr
Cypress Dr
Southmoor Dr
Mattis
Lakeshore Dr
Robeson Park
Glenoak Dr
Barberry Dr
Stoneybrook Dr
Winchester Dr
Tamarack Dr
Fields East
Lincolnshire Fields Country Club
Heathwood Ct
Prairie Meadow Dr
Scottsdale Dr
Rebecca Dr
Blackthorn Dr
Blackthorn Dr
Belmore Dr
Belmore Ct
Clover Ln
Branch
Valleybrook Dr
Windsor
CHAMPAI
0
0.5
1
Miles

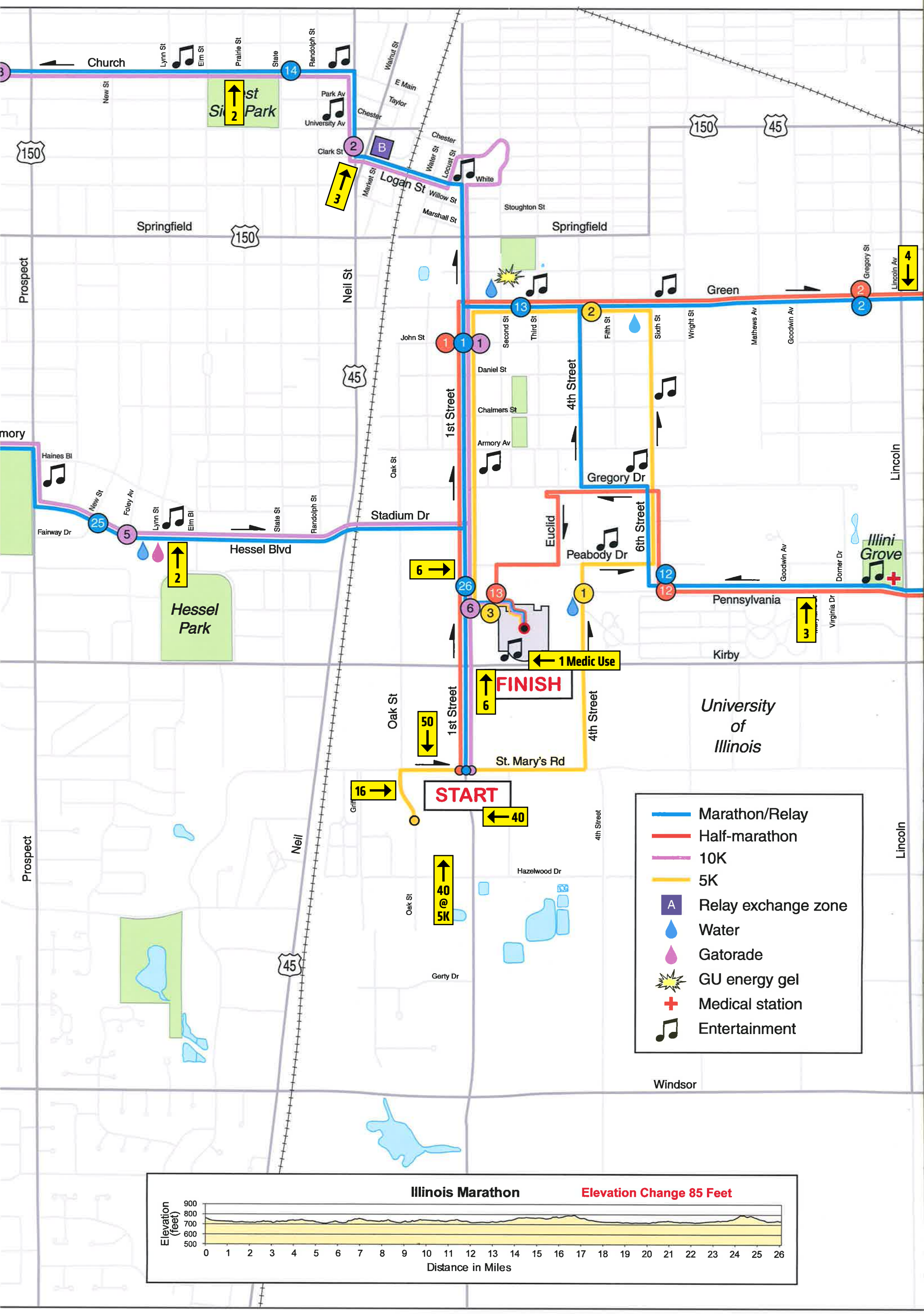
Church
Lynn St
Elm St
Prairie St
State
Randolph St
New St
Park Av
University Av
Chester
Walnut St
E Main
Taylor
Clark St
Market St
Logan St
Water St
Locust St
White
Willow St
Marshall St
Stoughton St
Springfield
Prospect
Neil St
Green
Gregory St
Lincoln Av
Second St
Third St
Fifth St
Sixth St
Wright St
Mathews Av
Goodwin Av
John St
Daniel St
Chalmers St
Armory Av
1st Street
4th Street
Oak St
Gregory Dr
Haines Bl
Foley Av
Fairway Dr
Elm Bl
Stadium Dr
Hessel Blvd
Euclid
Peabody Dr
6th Street
Illini Grove
Dorner Dr
Virginia Dr
Pennsylvania
Kirby
Hessel Park
1 Medic Use
FINISH
University of Illinois
St. Mary's Rd
START
Hazelwood Dr
Gerty Dr
Windsor
Marathon/Relay
Half-marathon
10K
5K
Relay exchange zone
Water
Gatorade
GU energy gel
Medical station
Entertainment
Illinois Marathon
Elevation Change 85 Feet
Elevation (feet)
900
800
700
600
500
0 1 2 3 4 5 6 7 8 9 10 11 12 13 14 15 16 17 18 19 20 21 22 23 24 25 26
Distance in Miles

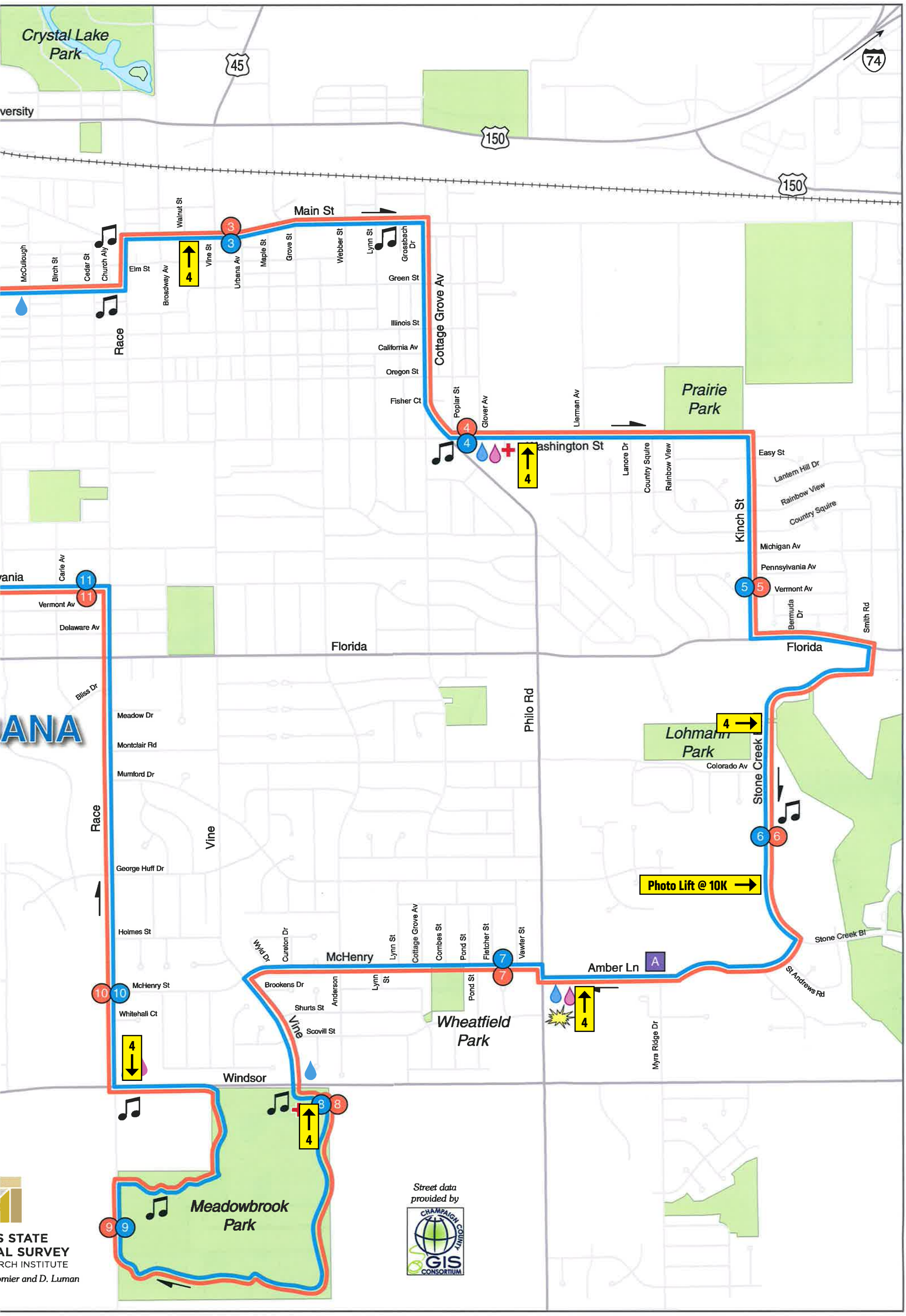
Crystal Lake Park
45
150
74
versity
Main St
McCullough
Birch St
Cedar St
Church Aly
Elm St
Walnut St
Broadway Av
Vine St
Urbana Av
Maple St
Grove St
Webber St
Lynn St
Grossbach Dr
Green St
Race
Illinois St
California Av
Oregon St
Fisher Ct
Cottage Grove Av
Poplar St
Glover Av
Lierman Av
Prairie Park
Washington St
Lanore Dr
Country Squire
Rainbow View
Easy St
Lantern Hill Dr
Rainbow View
Country Squire
Kinch St
Michigan Av
Pennsylvania Av
Vermont Av
Bermuda Dr
Smith Rd
Carle Av
Vermont Av
Delaware Av
Florida
Bliss Dr
Meadow Dr
Montclair Rd
Mumford Dr
Philo Rd
Lohmann Park
Colorado Av
Stone Creek Dr
Race
Vine
George Huff Dr
Photo Lift @ 10K
Holmes St
Wyld Dr
Cureton Dr
McHenry
Lynn St
Cottage Grove Av
Combes St
Pond St
Fletcher St
Vawter St
Stone Creek Bl
Amber Ln
St Andrews Rd
McHenry St
Brookens Dr
Anderson
Lynn St
Pond St
Whitehall Ct
Shurts St
Vine
Scovill St
Wheatfield Park
Myra Ridge Dr
Windsor
Meadowbrook Park
Street data provided by
CHAMPAIGN COUNTY GIS CONSORTIUM
S STATE
AL SURVEY
RCH INSTITUTE
omier and D. Luman